

EAST VALLEY ACTIVITIES PRESENTS



NA meeting and hike at:
HIEROGLYPHIC Trail
4th SATURDAY
FEBRUARY 27, 2016

WE Meet

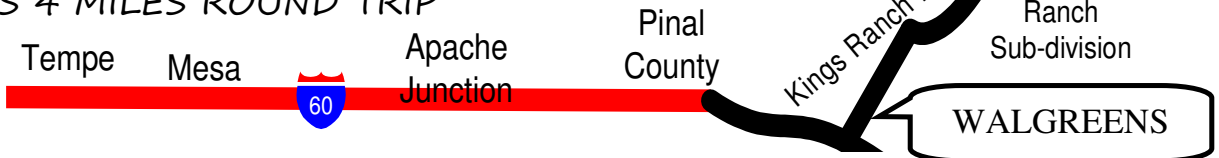
AT EVERGREEN PARK AT 5TH. ST.& COUNTRY CLUB RD. IN MESA. 9:15 AM AND LEAVE AT 9:30 AM

WE MEET AGAIN AT WALGREENS AT KINGS RANCH RD. AND US 60 AT 10:30 AM. WERE WE CARAVAN TO THE TRAIL HEAD.

DIRECTIONS

TAKE HWY US 60 EAST PAST APACHE JUNCTION UNTIL YOU GET TO KINGS RANCH RD ON LEFT (WALGREENS) HEAD NORTH PAST BASELINE RD. FOLLOW SIGNS THAT SAY "TRAIL HEAD" TO THE NORTH THEN EAST, THEN NORTH, THEN WEST, THEN NORTH, THEN EAST, SHOULD END AT A PAVED PARKING LOT.

CARAVAN LEAVES WALGREENS AT 10:45 HIKE IS 4 MILES ROUND TRIP



BRING: Newcomer, Water, Lunch, Camera, and P.M.A.

Let us know to expect you Call:: Bonnie H: 480-695-3893 or Chuck H (480) 236-4859

See the early Spring Flowers, Pictographs, and Petroglyphs

## EAST VALLEY ACTIVITIES PRESENTS



NA meeting and hike at:  
HIEROGLYPHIC Trail  
4th SATURDAY  
FEBRUARY 27, 2016

### WE Meet

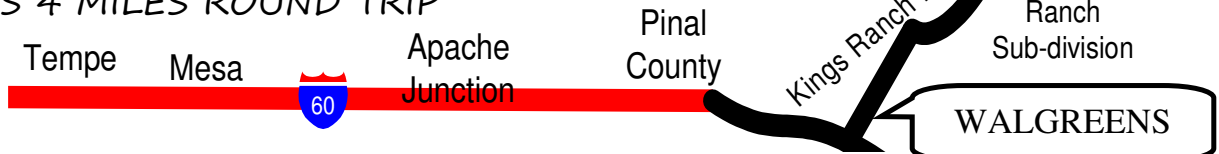
AT EVERGREEN PARK AT 5<sup>TH</sup>. ST.& COUNTRY CLUB RD. IN MESA. 9:15 AM  
AND LEAVE AT **9:30 AM**

WE MEET AGAIN AT WALGREENS AT KINGS RANCH RD.  
AND US 60 AT **10:30 AM**. WERE WE CARAVAN TO THE TRAIL HEAD.

### DIRECTIONS

TAKE HWY US 60 EAST PAST APACHE JUNCTION UNTIL YOU GET TO KINGS RANCH RD ON LEFT (WALGREENS) HEAD NORTH PAST BASELINE RD. FOLLOW SIGNS THAT SAY "TRAIL HEAD" TO THE NORTH THEN EAST, THEN NORTH, THEN WEST, THEN NORTH, THEN EAST, SHOULD END AT A PAVED PARKING LOT.

CARAVAN LEAVES WALGREENS AT **10:45**  
HIKE IS 4 MILES ROUND TRIP



**BRING:** Newcomer, Water, Lunch, Camera, and P.M.A.

Let us know to expect you Call:: Bonnie H: 480-695-3893 or Chuck H (480) 236-4859

*See the early Spring Flowers, Pictographs, and Petroglyphs*

## EAST VALLEY ACTIVITIES PRESENTS



NA meeting and hike at:  
HIEROGLYPHIC Trail  
4th SATURDAY  
FEBRUARY 27, 2016

### WE Meet

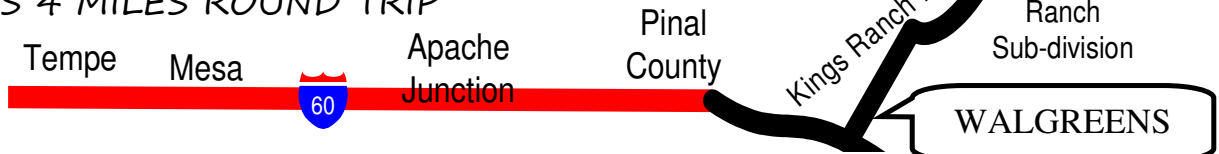
AT EVERGREEN PARK AT 5<sup>TH</sup>. ST.& COUNTRY CLUB RD. IN MESA. 9:15 AM  
AND LEAVE AT **9:30 AM**

WE MEET AGAIN AT WALGREENS AT KINGS RANCH RD.  
AND US 60 AT **10:30 AM**. WERE WE CARAVAN TO THE TRAIL HEAD.

### DIRECTIONS

TAKE HWY US 60 EAST PAST APACHE JUNCTION UNTIL  
YOU GET TO KINGS RANCH RD ON LEFT (WALGREENS)  
HEAD NORTH PAST BASELINE RD. FOLLOW SIGNS THAT  
SAY "TRAIL HEAD" TO THE NORTH THEN EAST,  
THEN NORTH, THEN WEST, THEN NORTH, THEN EAST,  
SHOULD END AT A PAVED PARKING LOT.

CARAVAN LEAVES WALGREENS AT **10:45**  
HIKE IS 4 MILES ROUND TRIP



**BRING:** Newcomer, Water, Lunch, Camera, and P.M.A.

Let us know to expect you Call:: Bonnie H: 480-695-3893 or Chuck H (480) 236-4859

*See the early Spring Flowers, Pictographs, and Petroglyphs*

EAST VALLEY ACTIVITIES PRESENTS



NA meeting and hike at:
HIEROGLYPHIC Trail
4th SATURDAY
FEBRUARY 27, 2016

WE Meet

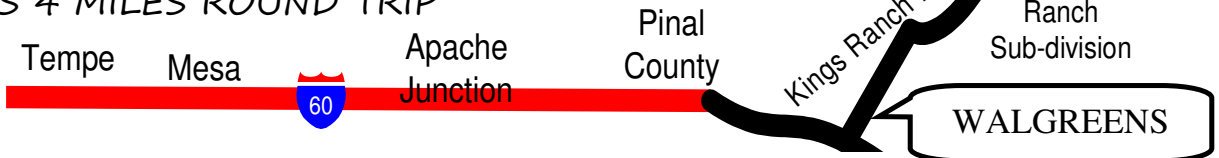
AT EVERGREEN PARK AT 5TH. ST.& COUNTRY CLUB RD. IN MESA. 9:15 AM AND LEAVE AT 9:30 AM

WE MEET AGAIN AT WALGREENS AT KINGS RANCH RD. AND US 60 AT 10:30 AM. WERE WE CARAVAN TO THE TRAIL HEAD.

DIRECTIONS

TAKE HWY US 60 EAST PAST APACHE JUNCTION UNTIL YOU GET TO KINGS RANCH RD ON LEFT (WALGREENS) HEAD NORTH PAST BASELINE RD. FOLLOW SIGNS THAT SAY "TRAIL HEAD" TO THE NORTH THEN EAST, THEN NORTH, THEN WEST, THEN NORTH, THEN EAST, SHOULD END AT A PAVED PARKING LOT.

CARAVAN LEAVES WALGREENS AT 10:45 HIKE IS 4 MILES ROUND TRIP



BRING: Newcomer, Water, Lunch, Camera, and P.M.A.

Let us know to expect you Call:: Bonnie H: 480-695-3893 or Chuck H (480) 236-4859

See the early Spring Flowers, Pictographs, and Petroglyphs



EAST VALLEY ACTIVITIES PRESENTS



NA meeting and hike at:  
HIEROGLYPHIC Trail  
4th SATURDAY  
FEBRUARY 27, 2016

**WE Meet**

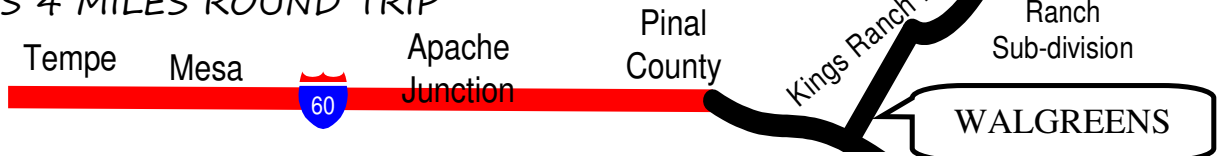
AT EVERGREEN PARK AT 5<sup>TH</sup>. ST.& COUNTRY CLUB RD. IN MESA. 9:15 AM  
AND LEAVE AT **9:30 AM**

WE MEET AGAIN AT WALGREENS AT KINGS RANCH RD.  
AND US 60 AT **10:30 AM**. WERE WE CARAVAN TO THE TRAIL HEAD.

**DIRECTIONS**

TAKE HWY US 60 EAST PAST APACHE JUNCTION UNTIL YOU GET TO KINGS RANCH RD ON LEFT (WALGREENS) HEAD NORTH PAST BASELINE RD. FOLLOW SIGNS THAT SAY "TRAIL HEAD" TO THE NORTH THEN EAST, THEN NORTH, THEN WEST, THEN NORTH, THEN EAST, SHOULD END AT A PAVED PARKING LOT.

CARAVAN LEAVES WALGREENS AT **10:45**  
HIKE IS 4 MILES ROUND TRIP



**BRING:** Newcomer, Water, Lunch, Camera, and P.M.A.

Let us know to expect you Call:: Bonnie H: 480-695-3893 or Chuck H (480) 236-4859

*See the early Spring Flowers, Pictographs, and Petroglyphs*

EAST VALLEY ACTIVITIES PRESENTS



NA meeting and hike at:
HIEROGLYPHIC Trail
4th SATURDAY
FEBRUARY 27, 2016

WE Meet

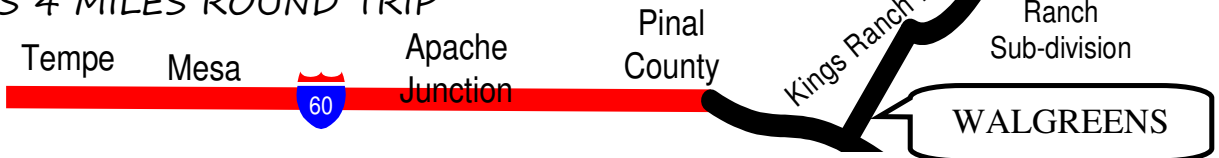
AT EVERGREEN PARK AT 5TH. ST.& COUNTRY CLUB RD. IN MESA. 9:15 AM AND LEAVE AT 9:30 AM

WE MEET AGAIN AT WALGREENS AT KINGS RANCH RD. AND US 60 AT 10:30 AM. WERE WE CARAVAN TO THE TRAIL HEAD.

DIRECTIONS

TAKE HWY US 60 EAST PAST APACHE JUNCTION UNTIL YOU GET TO KINGS RANCH RD ON LEFT (WALGREENS) HEAD NORTH PAST BASELINE RD. FOLLOW SIGNS THAT SAY "TRAIL HEAD" TO THE NORTH THEN EAST, THEN NORTH, THEN WEST, THEN NORTH, THEN EAST, SHOULD END AT A PAVED PARKING LOT.

CARAVAN LEAVES WALGREENS AT 10:45 HIKE IS 4 MILES ROUND TRIP



BRING: Newcomer, Water, Lunch, Camera, and P.M.A.

Let us know to expect you Call:: Bonnie H: 480-695-3893 or Chuck H (480) 236-4859

See the early Spring Flowers, Pictographs, and Petroglyphs

## EAST VALLEY ACTIVITIES PRESENTS



NA meeting and hike at:  
HIEROGLYPHIC Trail  
4th SATURDAY  
FEBRUARY 27, 2016

### WE Meet


AT EVERGREEN PARK AT 5<sup>TH</sup>. ST.& COUNTRY CLUB RD. IN MESA. 9:15 AM  
AND LEAVE AT **9:30 AM**

WE MEET AGAIN AT WALGREENS AT KINGS RANCH RD.  
AND US 60 AT **10:30 AM**. WERE WE CARAVAN TO THE TRAIL HEAD.

### DIRECTIONS

TAKE HWY US 60 EAST PAST APACHE JUNCTION UNTIL YOU GET TO KINGS RANCH RD ON LEFT (WALGREENS) HEAD NORTH PAST BASELINE RD. FOLLOW SIGNS THAT SAY "TRAIL HEAD" TO THE NORTH THEN EAST, THEN NORTH, THEN WEST, THEN NORTH, THEN EAST, SHOULD END AT A PAVED PARKING LOT.

CARAVAN LEAVES WALGREENS AT **10:45**  
HIKE IS 4 MILES ROUND TRIP



**BRING:** Newcomer, Water, Lunch, Camera, and P.M.A.

Let us know to expect you Call:: Bonnie H: 480-695-3893 or Chuck H (480) 236-4859

*See the early Spring Flowers, Pictographs, and Petroglyphs*

## EAST VALLEY ACTIVITIES PRESENTS



NA meeting and hike at:  
HIEROGLYPHIC Trail  
4th SATURDAY  
FEBRUARY 27, 2016

### WE Meet

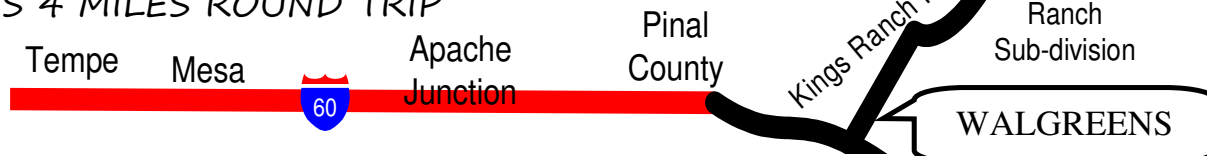
AT EVERGREEN PARK AT 5<sup>TH</sup>. ST.& COUNTRY CLUB RD. IN MESA. 9:15 AM  
AND LEAVE AT **9:30 AM**

WE MEET AGAIN AT WALGREENS AT KINGS RANCH RD.  
AND US 60 AT **10:30 AM**. WERE WE CARAVAN TO THE TRAIL HEAD.

### DIRECTIONS

TAKE HWY US 60 EAST PAST APACHE JUNCTION UNTIL YOU GET TO KINGS RANCH RD ON LEFT (WALGREENS) HEAD NORTH PAST BASELINE RD. FOLLOW SIGNS THAT SAY "TRAIL HEAD" TO THE NORTH THEN EAST, THEN NORTH, THEN WEST, THEN NORTH, THEN EAST, SHOULD END AT A PAVED PARKING LOT.

CARAVAN LEAVES WALGREENS AT **10:45**  
HIKE IS 4 MILES ROUND TRIP



**BRING:** Newcomer, Water, Lunch, Camera, and P.M.A.

Let us know to expect you Call:: Bonnie H: 480-695-3893 or Chuck H (480) 236-4859

*See the early Spring Flowers, Pictographs, and Petroglyphs*